

Bathythermograms Illustrating Other Hawaiian
Areas and Other Years

NO. V-28-6 7 DATE I-18-45 G.C.T. 2130 KEY 25152
VES. U.S.S. HAMMONDS PORT TIME MER. SPEED 15 Kts.
LAT. 25°01'N LONG 152°30'W SOUNDING 2440 FMS
SURF. T. 73° WET T. 71° DRY T. 74° V.P. DIFF. M
WEA 02 SEA 1 WIND D. 09 F. 5 CLOUDS Cu 6
TC. 0°

SCRIPPS INSTITUTION OF OCEANOGRAPHY
UNIVERSITY OF CALIFORNIA
LA JOLLA, CALIFORNIA

NO. V-220-1 4 DATE VI-23-45 G.C.T. 1800 KEY 25150
VES. U.S.S. PCE 881 TIME MER. SPEED 10 KT
LAT. 25° N LONG 150° W SOUNDING 3000 FMS
SURF. T. 74.4° WET T. 63° DRY T. 71.5° V.P. DIFF. M
WEA 01 SEA 4 WIND D. 05 F. 3 CLOUDS Cu 2
TC. +1.0°

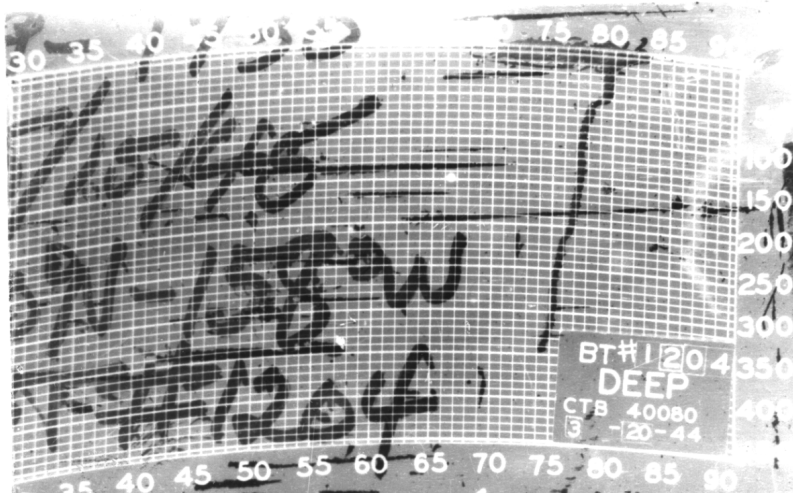
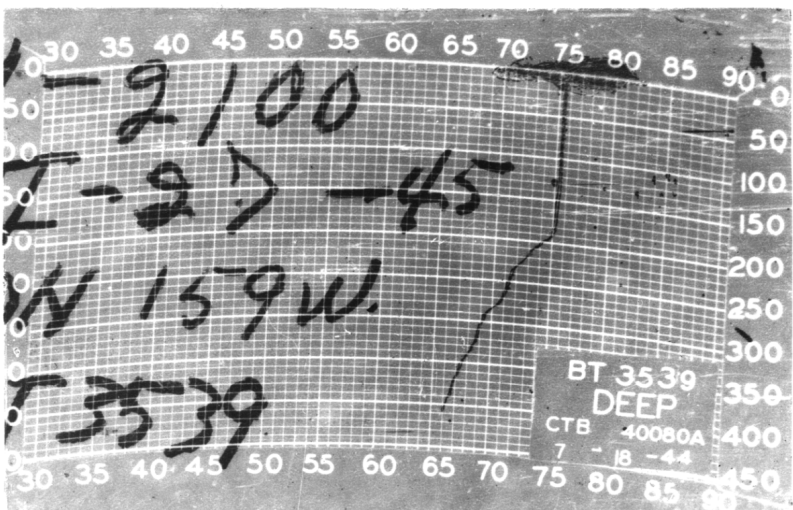

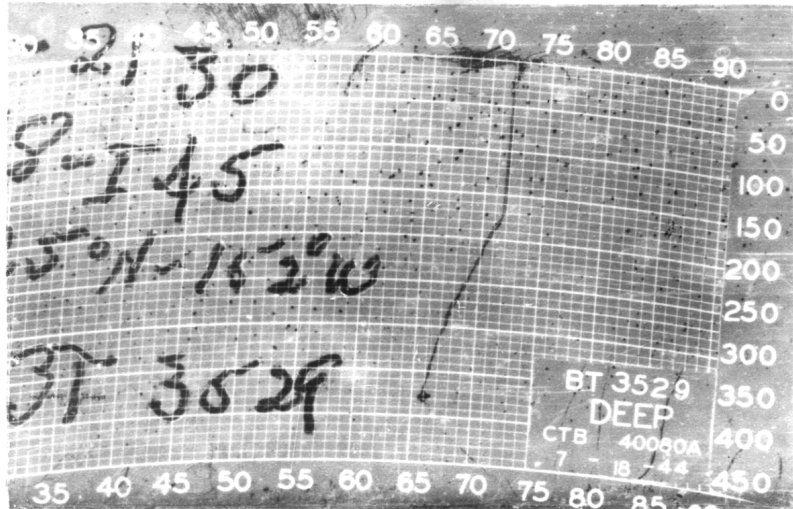
SCRIPPS INSTITUTION OF OCEANOGRAPHY
UNIVERSITY OF CALIFORNIA
LA JOLLA, CALIFORNIA

NO. V-127-1 1 DATE II-27-45 G.C.T. 2160 KEY 20159
VES. U.S.S. TILLS TIME MER. SPEED 15 KTS
LAT. 20°23'N LONG 159°13'W SOUNDING 2350 FMS
SURF. T. 76° WET T. 71° DRY T. 75° V.P. DIFF. M
WEA 02 SEA 2 WIND D. 07 F. 3 CLOUDS Cu 6
TC. 0°

SCRIPPS INSTITUTION OF OCEANOGRAPHY
UNIVERSITY OF CALIFORNIA
LA JOLLA, CALIFORNIA

NO. V-39-14 89 DATE V-15-45 G.C.T. 1730 KEY 20158
VES. U.S.S. ALTAMAHA TIME MER. SPEED 15 Kt
LAT. 20°19'N LONG 158°00'W SOUNDING FMS
SURF. T. 80° WET T. 73° DRY T. 79° V.P. DIFF. M
WEA 02 SEA 1 WIND D. 04 F. 3 CLOUDS As, Sc 7
TC. -0.1°

SCRIPPS INSTITUTION OF OCEANOGRAPHY
UNIVERSITY OF CALIFORNIA



NO. 1127-2 11 DATE III-22-45 G.C.T. 2330 KEY 20160
VES. U.S.S. TILLS TIME MER. SPEED 15 KTS
LAT. 20°10'N LONG 160°00'W SOUNDING 2600 FMS
SURF. T. 75° WET T. 73° DRY T. 74° V.P. DIFF. MI
WEA 01 SEA 1 WIND D. 11 F. 2 CLOUDS SC 5
TC. 0°

SCRIPPS INSTITUTION OF OCEANOGRAPHY
UNIVERSITY OF CALIFORNIA
LA JOLLA, CALIFORNIA

NO. V-64-10 2 DATE IV-11-45 G.C.T. 0300 KEY 17164
VES. U.S.S. BRIDGE TIME MER. SPEED 12.5 K
LAT. 17°33'N LONG 164°15'W SOUNDING FMS
SURF. T. 77° WET T. 75° DRY T. 82° V.P. DIFF. MI
WEA 02 SEA 3 WIND D. 11 F. 3 CLOUDS Cb 8
TC. 0°

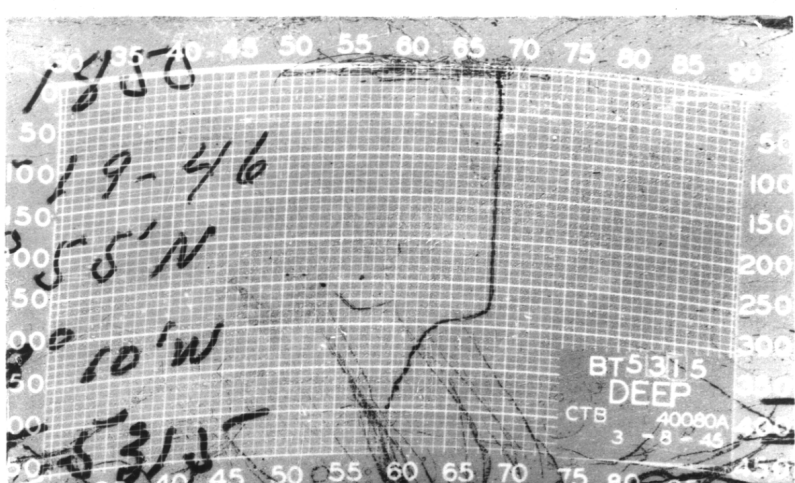

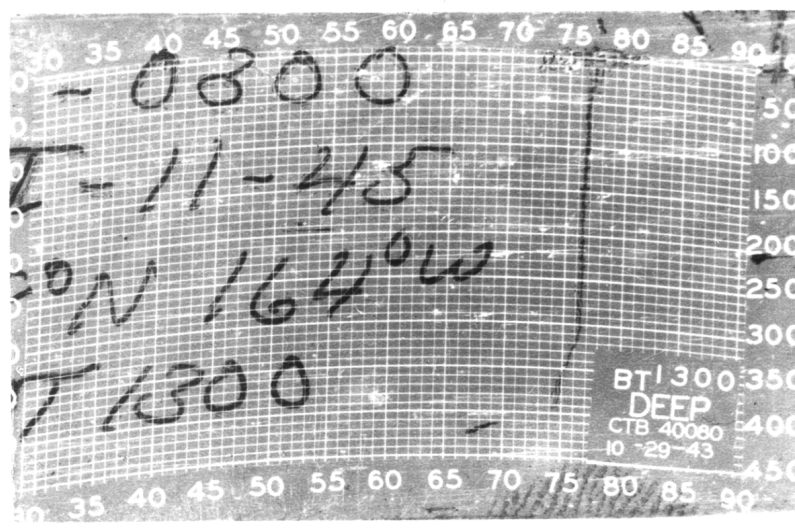
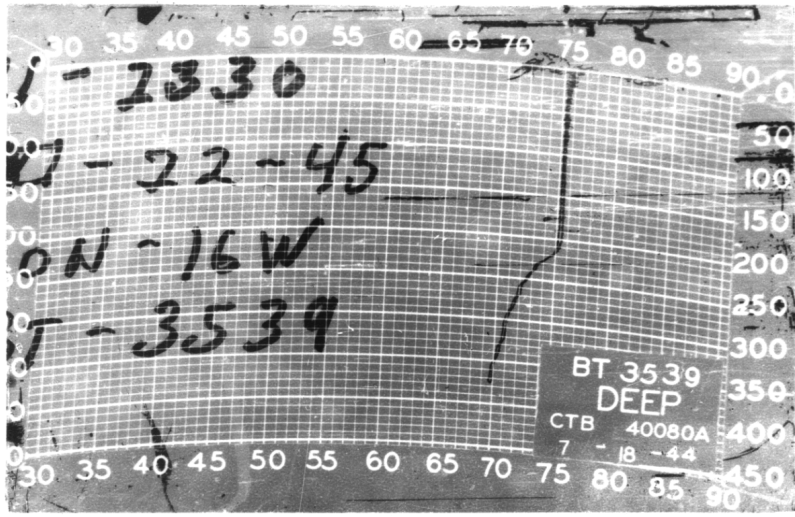
SCRIPPS INSTITUTION OF OCEANOGRAPHY
UNIVERSITY OF CALIFORNIA
LA JOLLA, CALIFORNIA

NO. V-193-5 12 DATE VIII-6-46 G.C.T. 0230 KEY 29157
VES. U.S.S. PCE 903 TIME MER. SPEED 6 KTS
LAT. 29°04'N LONG 157°52'W SOUNDING 3200 FMS
SURF. T. 68.9° WET T. 70° DRY T. 75° V.P. DIFF. MI
WEA 01 SEA 2 WIND D. 07 F. 4 CLOUDS Cu Ci Ac 5
TC. 0°

SCRIPPS INSTITUTION OF OCEANOGRAPHY
UNIVERSITY OF CALIFORNIA
LA JOLLA, CALIFORNIA

NO. V-218-7 10 DATE III-19-46 G.C.T. 1850 KEY 29158
VES. U.S.S. PCE 870 TIME MER. SPEED 12 KTS
LAT. 29°55'N LONG 158°10'W SOUNDING > 500 FMS
SURF. T. 70° WET T. 63° DRY T. 66° V.P. DIFF. MI
WEA 01 SEA 2 WIND D. 03 F. 5 CLOUDS Cu 3
TC. 0°

SCRIPPS INSTITUTION OF OCEANOGRAPHY
UNIVERSITY OF CALIFORNIA
LA JOLLA, CALIFORNIA



NO. V-13-6 2 DATE IV-5-44 G.C.T. 1830 KEY 29163
VES. U.S.S. SAN BERNARDINO TIME MER. SPEED 13.6 KTS
LAT. 29° 49' N LONG 163° 50' W SOUNDING — FMS.
SURF. T. 66° WET T. 68° DRY T. 70° V. P. DIFF. ME
WEA 01 SEA 2 WIND D. 24 F. 2 CLOUDS St Cu 3
TC. 0°

SCRIPPS INSTITUTION OF OCEANOGRAPHY
UNIVERSITY OF CALIFORNIA
LA JOLLA, CALIFORNIA

NO. V-10-12 5 DATE VIII-25-44 G.C.T. 2200 KEY 28162
VES. U.S.S. BEAUMONT TIME MER. SPEED 11.9 K
LAT. 28° 07' N LONG 162° 34' W SOUNDING — FM
SURF. T. 79° WET T. 73° DRY T. 82° V. P. DIFF. N
WEA 01 SEA 2 WIND D. 08 F. 2 CLOUDS Cu 3
TC. 0°

SCRIPPS INSTITUTION OF OCEANOGRAPHY
UNIVERSITY OF CALIFORNIA
LA JOLLA, CALIFORNIA

